

West Burton Solar Project

Streets Plan Revision A (Tracked)

Prepared by: Lanpro Services

~~March~~ November 2023

PINS reference: EN010132

Document reference: ~~APPEX1~~/WB2.11_ A

APFP Regulation 5(2)(k)



Schedule of Changes

Figure Reference	Page	Description of Changes	Reason for Revision
All sheets	4-14	Revision A notation added to all plans and sheet number boxes	For presentational clarity.
All sheets	4-14	Note added to Key to show private access to be temporarily stopped up, private access works and private access subject to traffic regulation measures.	Request from Examining Authority set out in Section 51 advice. To identify private roads that might be affected by Article 12 of the Draft Developed Consent Order.
Index Sheet	4	Private access shown on Index Sheet Plan	To identify private roads affected by Article 12
Sheet 1 of 10	5	Private access 1e-1f added Private access 1g-(2f) added	To identify private roads affected by Article 12
Sheet 2 of 10	6	Private access (1g)-2f added Private access 2g-2h added Private access 2i-(4d) added	To identify private roads affected by Article 12
Sheet 3 of 10	7	Private access 3a-3b added	To identify private roads affected by Article 12
Sheet 4 of 10	8	Private access (2i)-4d added Private access 4e-4f, 4f-4g, 4h-4i, 4i-4j, and 4k-4l added	To identify private roads affected by Article 12
Sheet 5 of 10	9	Private access 5b-5c, 5d-5e, and 5h-5i added Private access 5f-(6g) added Private access 5g-(6h) added Private access 5j-(7l) added	To identify private roads affected by Article 12
Sheet 6 of 10	10	Private access 6f-6i, 6h-6i, 6j-6k, and 6l-6m added Private access (5f)-6g added Private access (5g)-6h added	To identify private roads affected by Article 12
Sheet 7 of 10	11	Private access (5j)-7l added Private access 7m-7n, 7n-7o, 7p-7q, 7r-7s added	To identify private roads affected by Article 12

Sheet 8 of 10	12	Private access 8g-8i added	To identify private roads affected by Article 12
Sheet 9 of 10	13	Private access 9o-9p added	To identify private roads affected by Article 12
Sheet 10 of 10	14	Private access 10h-10i, 10i-10j, 10k-10l, 10k-10n, 10m-10n, and 10n-10o added	To identify private roads affected by Article 12

[All other changes made to text and to tables are shown as tracked changes.](#)

- Key**
- Order Limits
 - Sheet Index
 - Reference point within schedule
 - Street to be temporarily stopped up
 - Street works / Street subject to traffic regulation measures
 - Private access to be temporarily stopped up
 - Private access works / Private access subject to traffic regulation measures

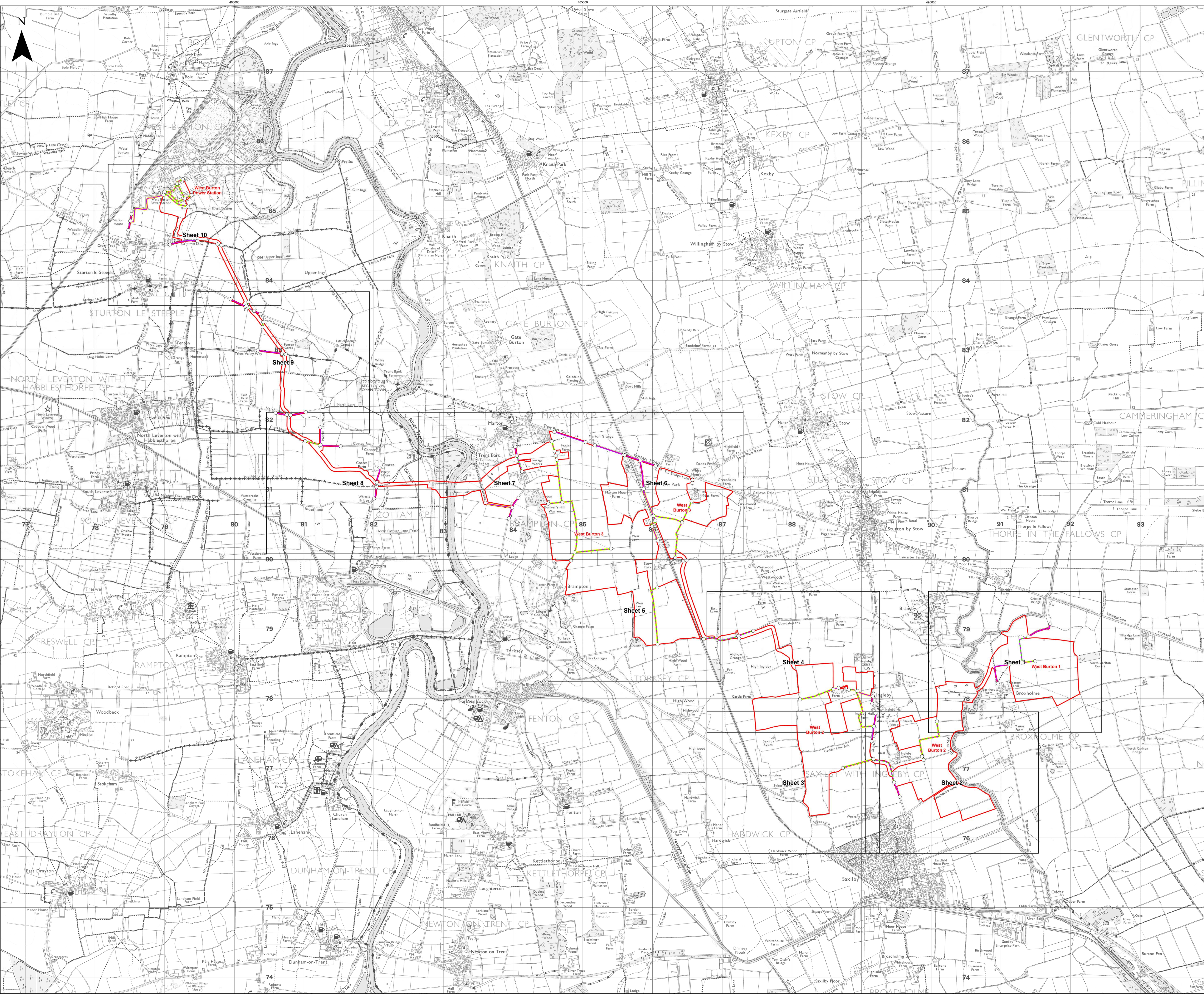
Layers: Historic England, 2023; Nottinghamshire County Council, 2023; Lincolnshire County Council, 2023; Lanpro, 2023; IGP, 2023
 Base map: Reproduced from Ordnance Survey digital map data © Crown copyright 2023. All rights reserved. License number 0100031673

0 1 2 Kilometres
 Scale: 1:17,500@A0

APPP Regulation: 5(2)(k)	Application Doc No. WB2.11_A
Ref: P2983_LPR_ZZ_ON_DR_Z_0211	Date: 15/11/2023
Drawn by: AZ	Checked by: JC

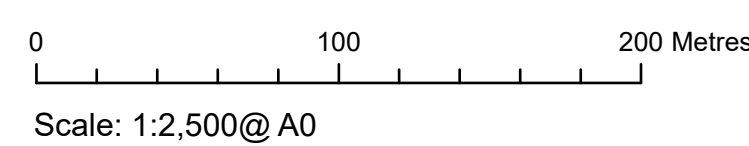
Streets Plan
 Index Sheet
 Revision A

WEST BURTON SOLAR PROJECT



- Key**
- Order Limits
 - Sheet Index
 - Reference point within schedule
 - Street to be temporarily stopped up
 - Street works / Street subject to traffic regulation measures
 - Private access to be temporarily stopped up
 - Private access works / Private access subject to traffic regulation measures

Layers: Lincolnshire County Council, 2023; Nottinghamshire County Council, 2023; North Lincolnshire County Council, 2023; Lanpro, 2023; IGR, 2023
 Base map: reproduced from Ordnance Survey digital map data © Crown copyright 2023. All rights reserved. License number 0100031673

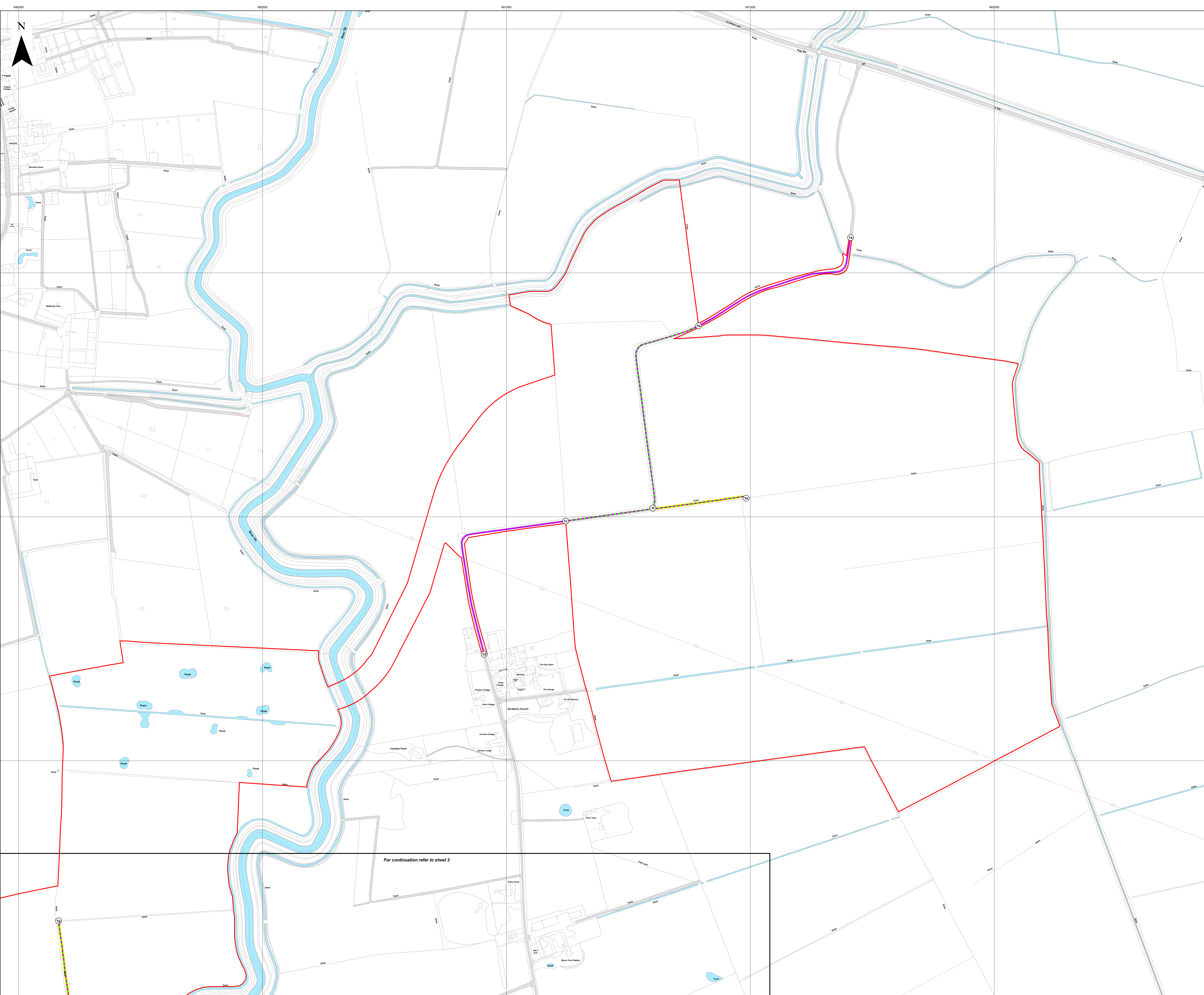


APFP Regulation: 5(2)(k)	Application Doc No. WB2.11_A
Ref: P2963_LPR_ZZ_ON_DR_Z_0212	Date: 15/11/2023
Drawn by: AZ	Checked by: JC

Streets Plan
 Sheet 1 of 10
 Revision A

WEST BURTON SOLAR PROJECT

For continuation refer to sheet 2

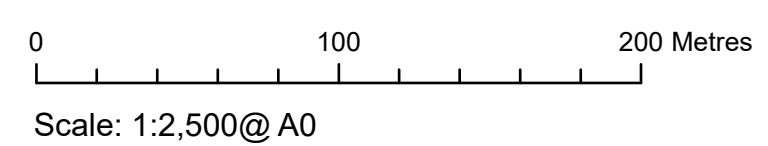


- Key**
- Order Limits
 - Sheet Index
 - Reference point within schedule
 - Street to be temporarily stopped up
 - Street works / Street subject to traffic regulation measures
 - Private access to be temporarily stopped up
 - Private access works / Private access subject to traffic regulation measures

For continuation refer to sheet 1

For continuation refer to sheet 3

Layers: Lincolnshire County Council, 2023; Nottinghamshire County Council, 2023; North Lincolnshire County Council, 2023; Lanpro, 2023; IGR, 2023
 Base map: reproduced from Ordnance Survey digital map data © Crown copyright 2023. All rights reserved. License number 0100031673



APFP Regulation: 5(2)(k)	Application Doc No. WB2.11_A
Ref: P2963_LPR_ZZ_ON_DR_Z_0212	Date: 15/11/2023
Drawn by: AZ	Checked by: JC

Streets Plan
 Sheet 2 of 10
 Revision A

WEST BURTON SOLAR PROJECT

- Key**
- Order Limits
 - Sheet Index
 - Reference point within schedule
 - Street to be temporarily stopped up
 - Street works / Street subject to traffic regulation measures
 - Private access to be temporarily stopped up
 - Private access works / Private access subject to traffic regulation measures

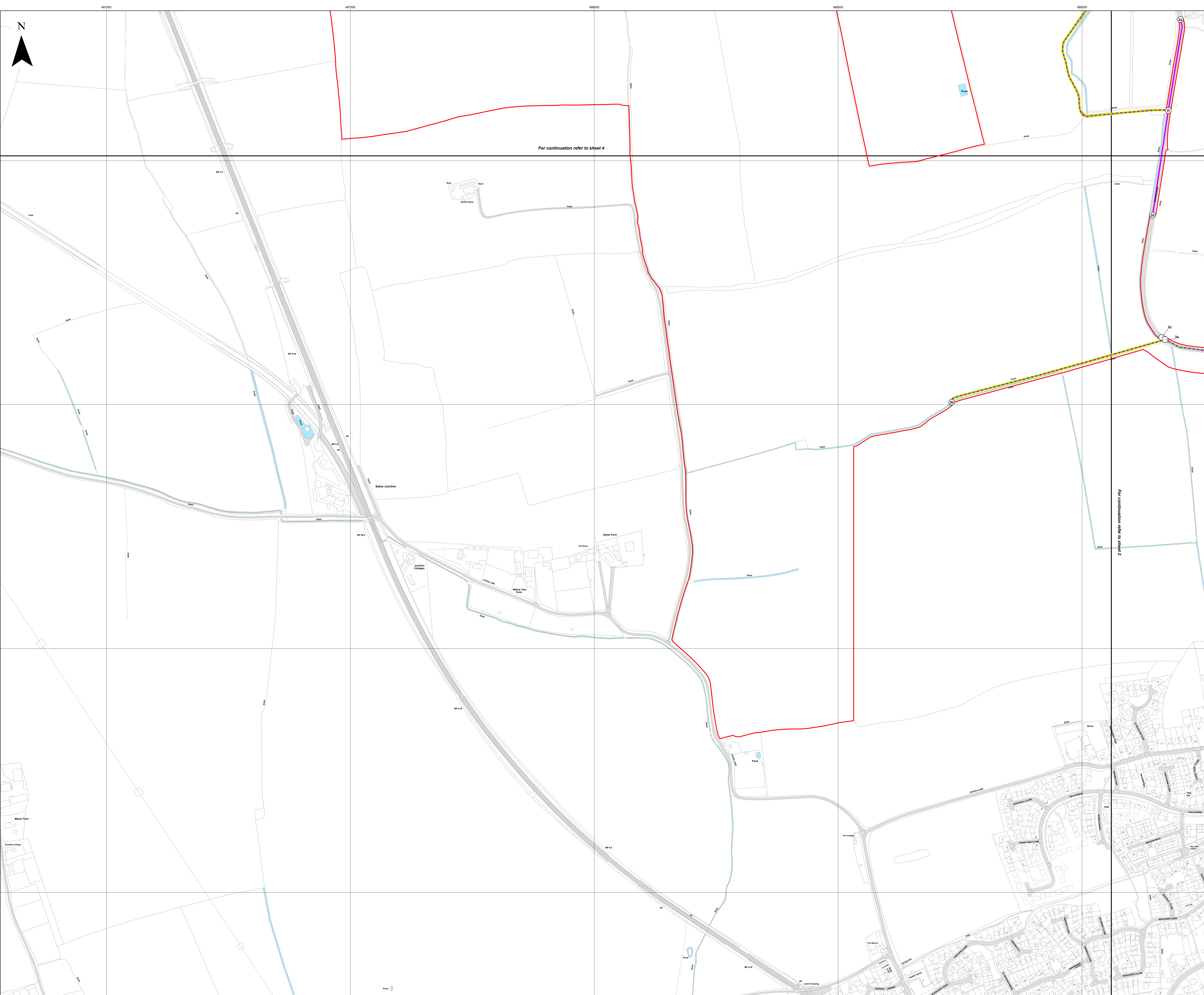
Layers: Lincolnshire County Council, 2023; Nottinghamshire County Council, 2023; North Lincolnshire County Council, 2023; Lanpro, 2023; IGR, 2023
Base map: reproduced from Ordnance Survey digital map data © Crown copyright 2023. All rights reserved. License number 0100031673

0 100 200 Metres
Scale: 1:2,500@ A0

APFP Regulation: 5(2)(k)	Application Doc No. WB2.11_A
Ref: P2963_LPR_ZZ_ON_DR_Z_0212	Date: 15/11/2023
Drawn by: AZ	Checked by: JC

Streets Plan
Sheet 3 of 10
Revision A

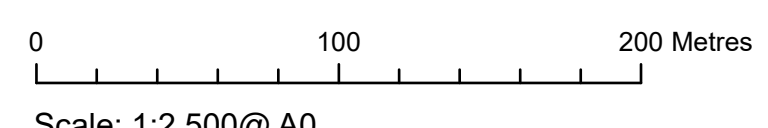
WEST BURTON SOLAR PROJECT



Key

- Order Limits
- Sheet Index
- Reference point within schedule
- Street to be temporarily stopped up
- Street works / Street subject to traffic regulation measures
- Private access to be temporarily stopped up
- Private access works / Private access subject to traffic regulation measures

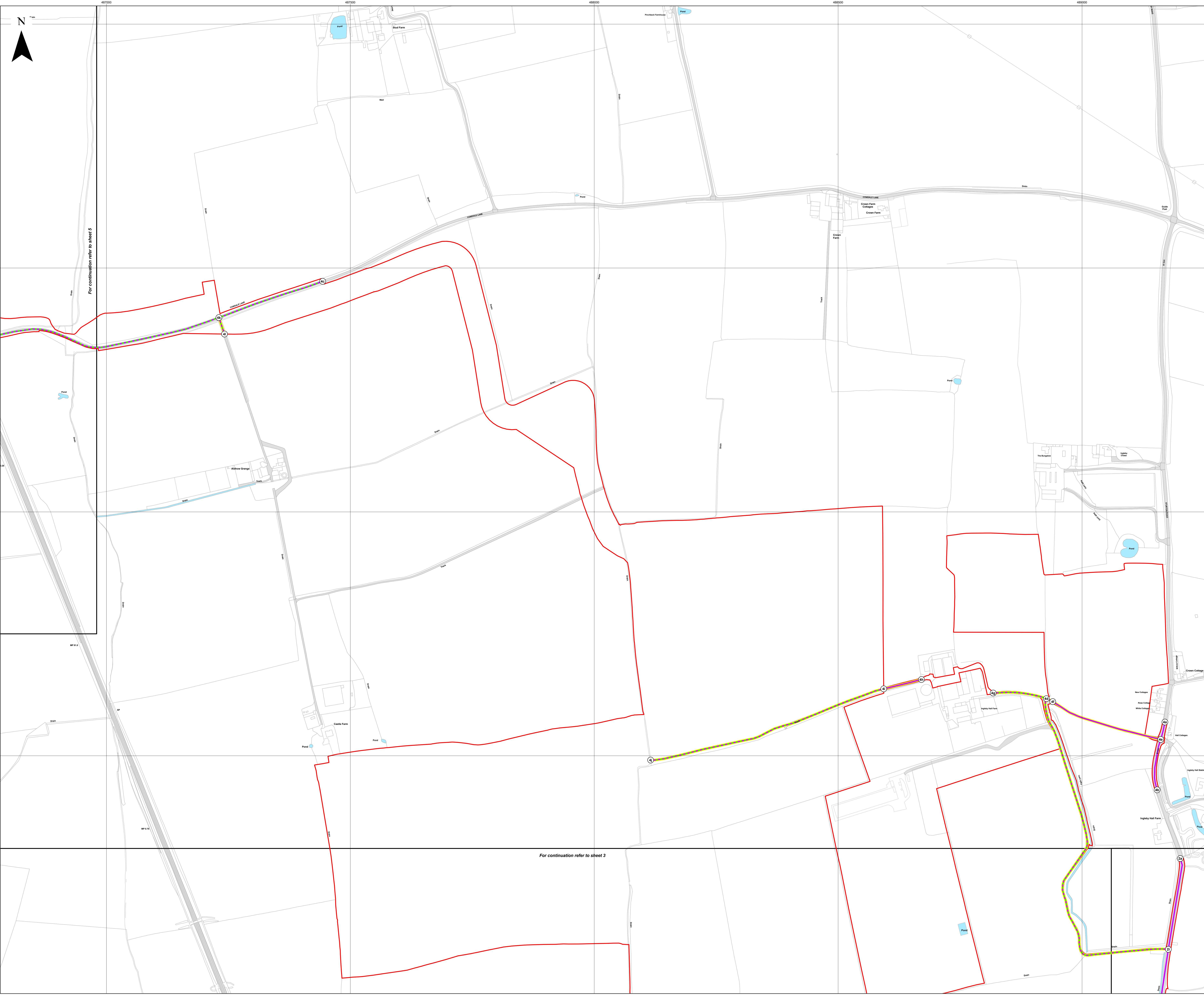
Layers: Lincolnshire County Council, 2023; Nottinghamshire County Council, 2023; North Lincolnshire County Council, 2023; Lanpro, 2023; IGR, 2023
Base map: reproduced from Ordnance Survey digital map data © Crown copyright 2023. All rights reserved. License number 0100031673



APFP Regulation: 5(2)(k)	Application Doc No. WB2.11_A
Ref: P2963_LPR_ZZ_ON_DR_Z_0212	Date: 15/11/2023
Drawn by: AZ	Checked by: JC


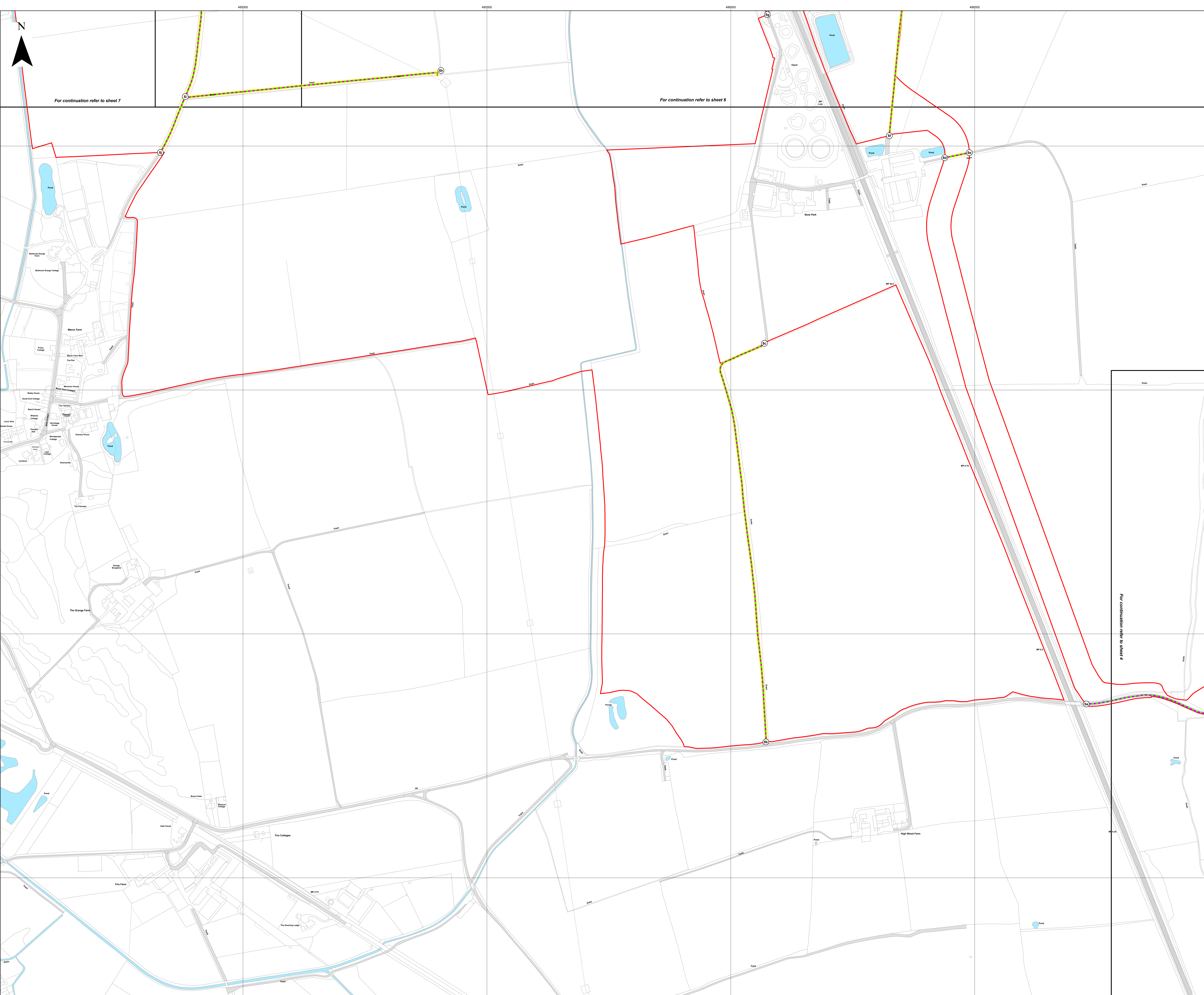
Streets Plan
Sheet 4 of 10
Revision A

WEST BURTON SOLAR PROJECT



For continuation refer to sheet 5

For continuation refer to sheet 3



For continuation refer to sheet 7

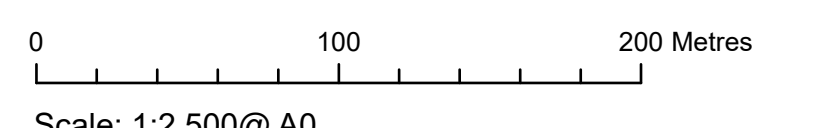
For continuation refer to sheet 6

For continuation refer to sheet 4



- Key**
- Order Limits
 - Sheet Index
 - Reference point within schedule
 - Street to be temporarily stopped up
 - Private access to be temporarily stopped up
 - Private access works / Private access subject to traffic regulation measures

Layers: Lincolnshire County Council, 2023; Nottinghamshire County Council, 2023; North Lincolnshire County Council, 2023; Lanpro, 2023; IGR, 2023
 Base map: reproduced from Ordnance Survey digital map data © Crown copyright 2023. All rights reserved. License number 0100031673



Scale: 1:2,500 @ A0

APFP Regulation: 5(2)(k)	Application Doc No. WB2.11_A
Ref: P2963_LPR_ZZ_ON_DR_Z_0212	Date: 15/11/2023
Drawn by: AZ	Checked by: JC

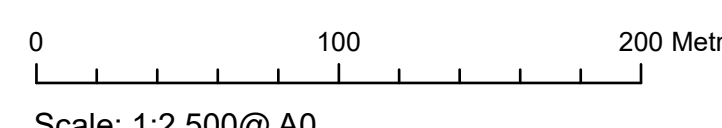
Streets Plan
 Sheet 5 of 10
 Revision A

WEST BURTON SOLAR PROJECT

Key

- Order Limits
- Sheet Index
- Reference point within schedule
- Street works / Street subject to traffic regulation measures
- Private access to be temporarily stopped up
- Private access works / Private access subject to traffic regulation measures

Layers: Lincolnshire County Council, 2023; Nottinghamshire County Council, 2023; North Lincolnshire County Council, 2023; Lanpro, 2023; IGR, 2023
Base map: reproduced from Ordnance Survey digital map data © Crown copyright 2023. All rights reserved. License number 0100031673

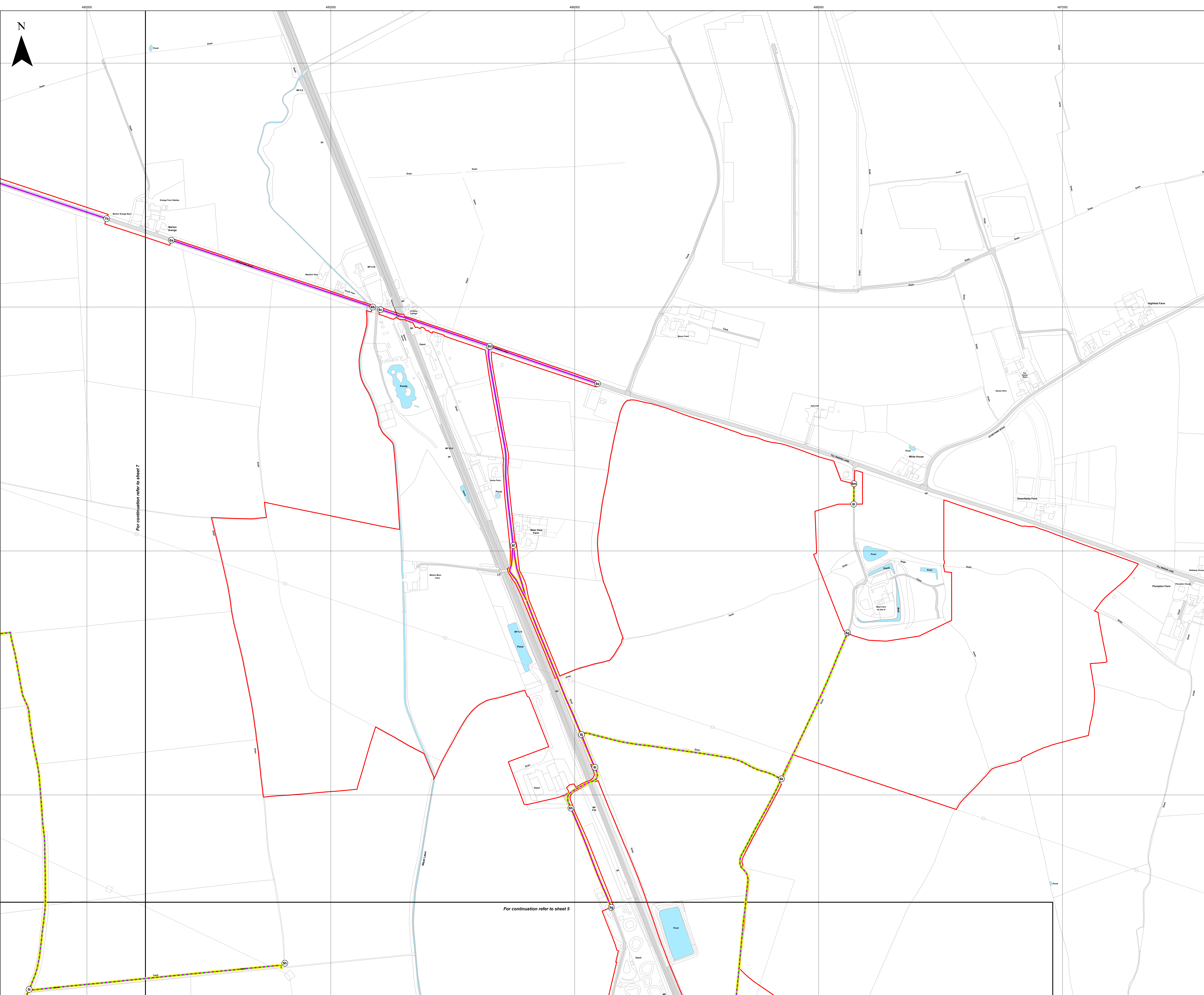


Scale: 1:2,500@ A0

APFP Regulation: 5(2)(k)	Application Doc No. WB2.11_A
Ref: P2963_LPR_ZZ_ON_DR_Z_0212	Date: 15/11/2023
Drawn by: AZ	Checked by: JC

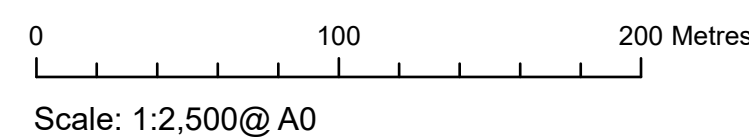
Streets Plan
Sheet 6 of 10
Revision A

WEST BURTON SOLAR PROJECT



- Key**
- Order Limits
 - Sheet Index
 - Reference point within schedule
 - Street to be temporarily stopped up
 - Street works / Street subject to traffic regulation measures
 - Private access to be temporarily stopped up
 - Private access works / Private access subject to traffic regulation measures

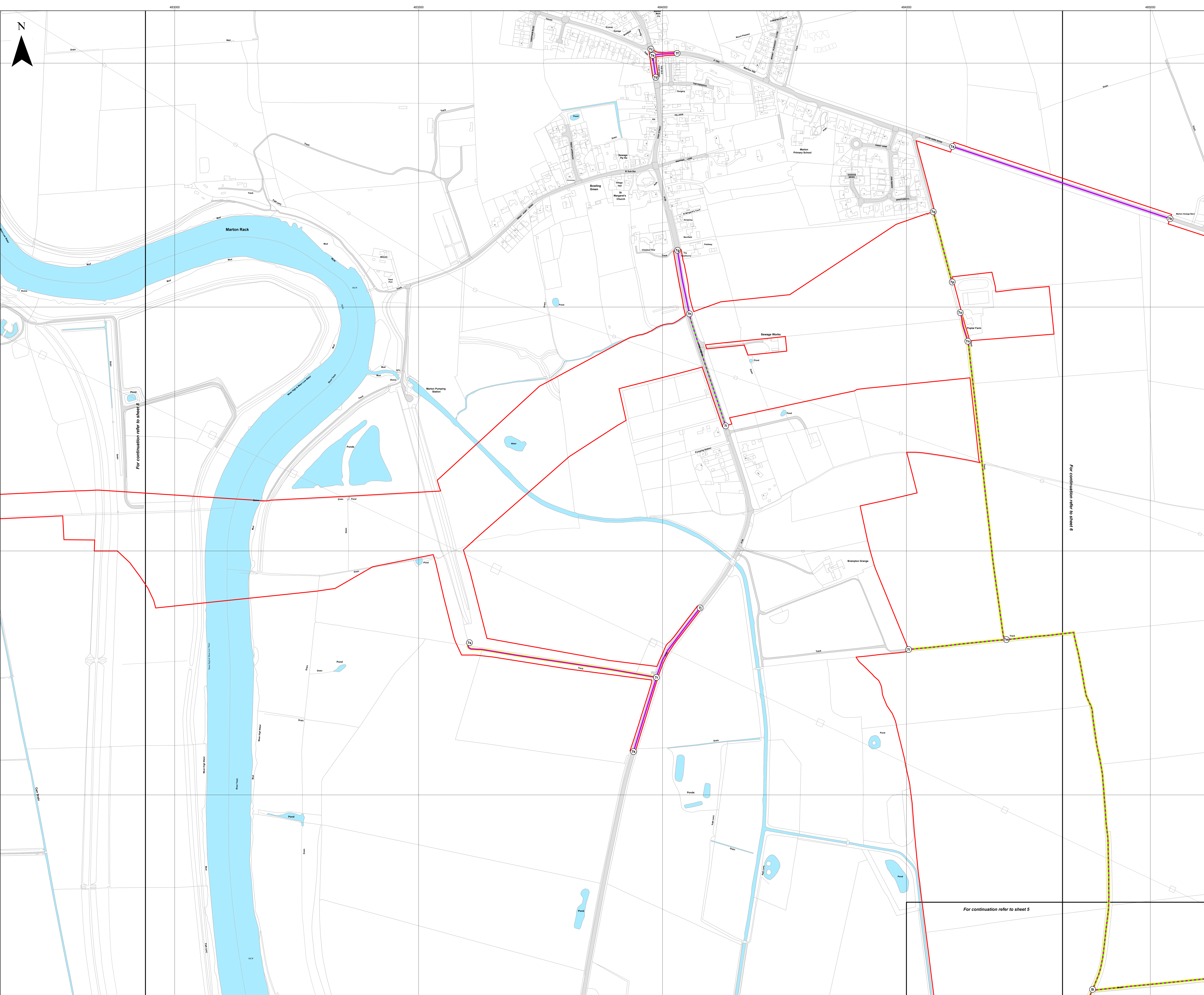
Layers: Lincolnshire County Council, 2023; Nottinghamshire County Council, 2023; North Lincolnshire County Council, 2023; Lanpro, 2023; IGR, 2023
 Base map: reproduced from Ordnance Survey digital map data © Crown copyright 2023. All rights reserved. License number 0100031673



APFP Regulation: 5(2)(k)	Application Doc No. WB2.11_A
Ref: P2963_LPR_ZZ_ON_DR_Z_0212	Date: 15/11/2023
Drawn by: AZ	Checked by: JC

Streets Plan
 Sheet 7 of 10
 Revision A

WEST BURTON SOLAR PROJECT



For continuation refer to sheet 8

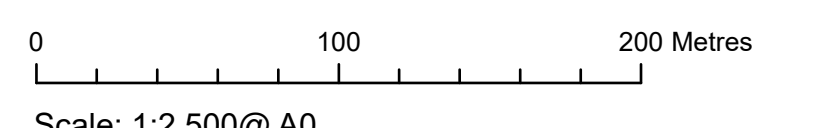
For continuation refer to sheet 6

For continuation refer to sheet 5

Key

- Order Limits
- Sheet Index
- Reference point within schedule
- Street to be temporarily stopped up
- Street works / Street subject to traffic regulation measures
- Private access to be temporarily stopped up
- Private access works / Private access subject to traffic regulation measures

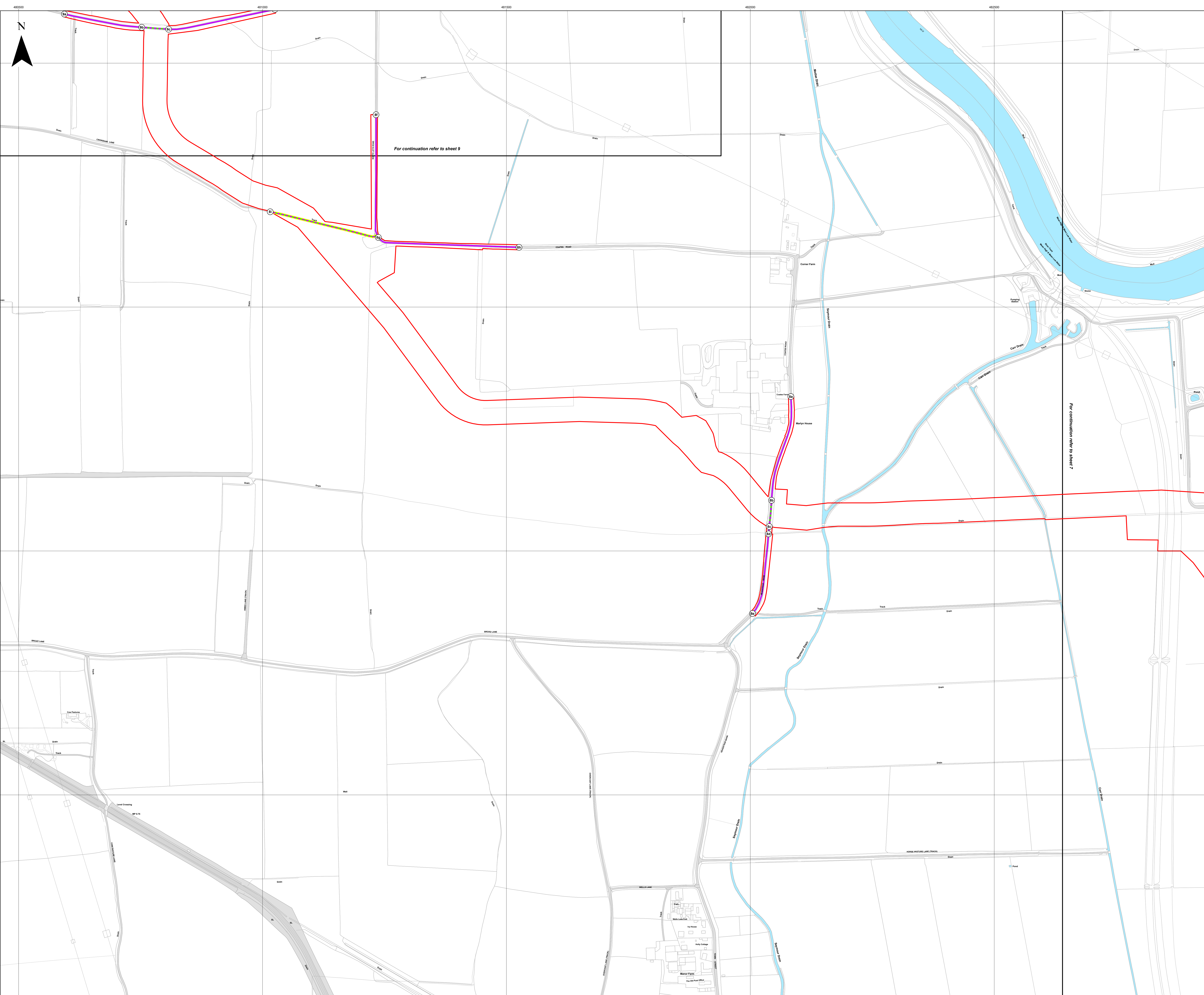
Layers: Lincolnshire County Council, 2023; Nottinghamshire County Council, 2023; North Lincolnshire County Council, 2023; Lanpro, 2023; IGR, 2023
Base map: reproduced from Ordnance Survey digital map data © Crown copyright 2023. All rights reserved. License number 0100031673



APFP Regulation: 5(2)(k)	Application Doc No. WB2.11_A
Ref: P2963_LPR_ZZ_ON_DR_Z_0212	Date: 15/11/2023
Drawn by: AZ	Checked by: JC


Streets Plan
Sheet 8 of 10
Revision A


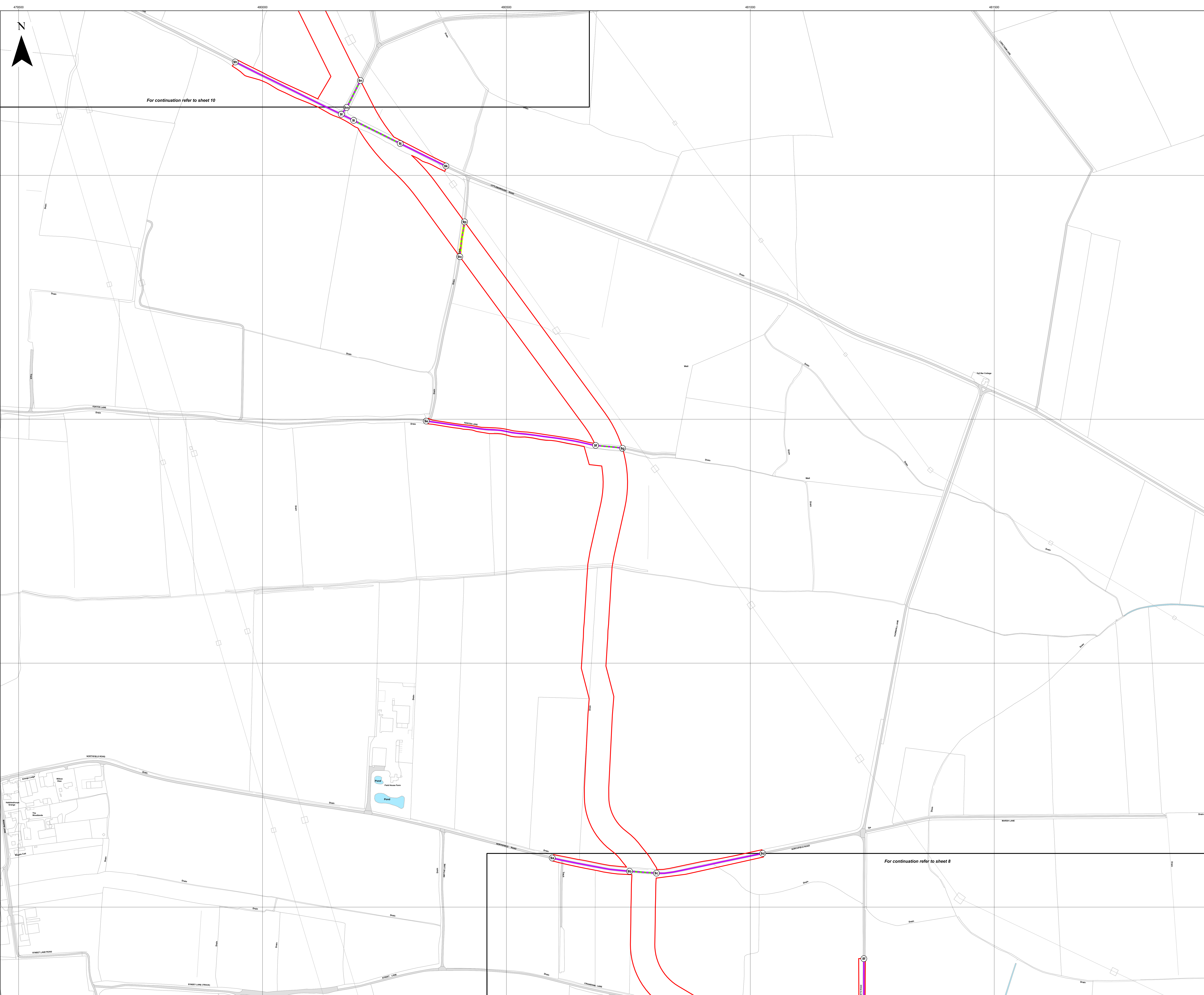
WEST BURTON SOLAR PROJECT



For continuation refer to sheet 9

For continuation refer to sheet 7





479000

480000

480000

481000

481000

382000

383000

384000

385000

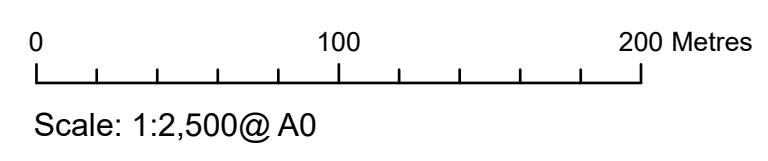
For continuation refer to sheet 10

For continuation refer to sheet 8



- Key**
- Order Limits
 - Sheet Index
 - Reference point within schedule
 - Street to be temporarily stopped up
 - Street works / Street subject to traffic regulation measures
 - Private access to be temporarily stopped up
 - Private access works / Private access subject to traffic regulation measures

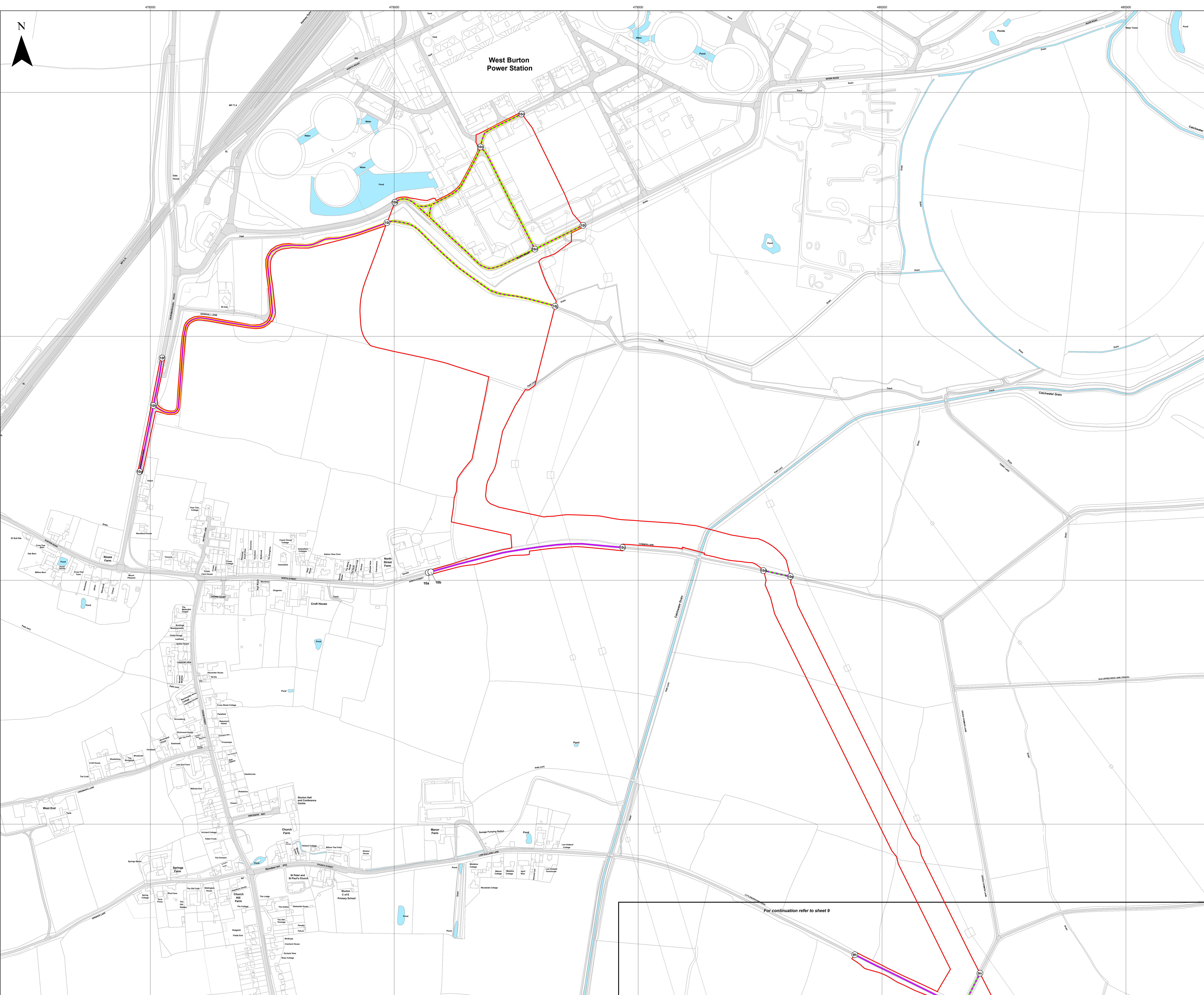
Layers: Lincolnshire County Council, 2023; Nottinghamshire County Council, 2023; North Lincolnshire County Council, 2023; Lanpro, 2023; IGR, 2023
 Base map: reproduced from Ordnance Survey digital map data © Crown copyright 2023. All rights reserved. License number 0100031673



APFP Regulation: 5(2)(k)	Application Doc No. WB2.11_A
Ref: P2963_LPR_ZZ_ON_DR_Z_0212	Date: 15/11/2023
Drawn by: AZ	Checked by: JC

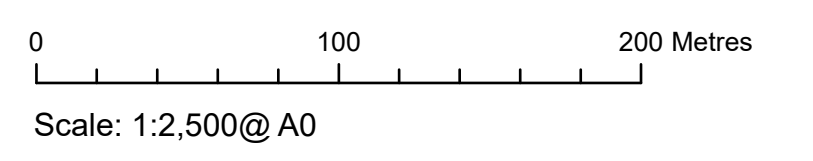
Streets Plan
 Sheet 9 of 10
 Revision A

WEST BURTON SOLAR PROJECT



- Key**
- Order Limits
 - Sheet Index
 - Reference point within schedule
 - Street to be temporarily stopped up
 - Street works / Street subject to traffic regulation measures
 - Private access to be temporarily stopped up
 - Private access works / Private access subject to traffic regulation measures

Layers: Lincolnshire County Council, 2023; Nottinghamshire County Council, 2023; North Lincolnshire County Council, 2023; Lanpro, 2023; IGR, 2023
Base map: reproduced from Ordnance Survey digital map data © Crown copyright 2023. All rights reserved. License number 0100031673



APFP Regulation: 5(2)(k)	Application Doc No. WB2.11_A
Ref: P2963_LPR_ZZ_ON_DR_Z_0212	Date: 15/11/2023
Drawn by: AZ	Checked by: JC

For continuation refer to sheet 9

Streets Plan
Sheet 10 of 10
Revision A

WEST BURTON SOLAR PROJECT